










-  A-1
-  B-1
-  B-2
-  R-1
-  R-2
-  F (Flood)
-  Village
-  Church
-  Approximate High Water Line

**VILLAGE of STOCKHOLM
ZONING MAP**

April 16, 2018 Approved: Planning Commission
 May 8, 2018 Approved : Village of Stockholm, Board of Trustees

CERTIFIED BY:


 John Myklebust, President, Village of Stockholm, Board of Trustees


 Cindy Fayerweather, Village of Stockholm, Clerk/Treasurer